






























































































































Color Legend:	manually verified (max. 12 months ago)	user submitted, not yet confirmed	no longer in use	confirmed
---------------	---	--------------------------------------	------------------	-----------

Frequency	Mode	Location	Callsign	User/Usage	Details
0.297 MHz	AM	Frankfurt EDDF, Germany	FR		    
0.382 MHz	AM	Frankfurt EDDF, Germany	FW		    
111.15 MHz	AM	Frankfurt EDDF, Germany	IFSW	ILS RWY 25L	    
111.55 MHz	AM	Frankfurt EDDF, Germany	IFNW	ILS RWY 25R	    
114.2 MHz	AM	Frankfurt EDDF, Germany	FFM		    
118.025 MHz	AM	Frankfurt EDDF, Germany	ATIS	ARR	    
118.35 MHz	AM	Frankfurt EDDF, Germany	RADAR		    
118.45 MHz	AM	Frankfurt EDDF, Germany	ARR		    
118.5 MHz	AM	Frankfurt EDDF, Germany	DIRECTOR		    
118.725 MHz	AM	Frankfurt EDDF, Germany	ATIS	DEP	    
119.075 MHz	AM	Frankfurt EDDF, Germany	RADAR	NR6	    
119.15 MHz	AM	Frankfurt EDDF, Germany	FIS	T-FIS	    
119.9 MHz	AM	Frankfurt EDDF, Germany	TWR		    
120.425 MHz	AM	Frankfurt EDDF, Germany	DEP	via HERBI / VETIL	    
120.575 MHz	AM	Frankfurt EDDF, Germany	FIS	FIS S/E SIGMET OR1	    
121.65 MHz	AM	Frankfurt EDDF, Germany	APN		    
121.75 MHz	AM	Frankfurt EDDF, Germany	APR West	ex QRG 121.700	    
121.8 MHz	AM	Frankfurt EDDF, Germany	GND	OPR HX	    
121.85 MHz	AM	Frankfurt EDDF, Germany	APN	APN South	    
121.9 MHz	AM	Frankfurt EDDF, Germany	GND		    
121.95 MHz	AM	Frankfurt EDDF, Germany	APN	APN East	    
123.325 MHz	AM	Frankfurt EDDF, Germany	FIS	FIS W/CVFR	    
124.2 MHz	AM	Frankfurt EDDF, Germany	ARR		    
124.425 MHz	AM	Frankfurt EDDF, Germany	ARR		    
124.85 MHz	AM	Frankfurt EDDF, Germany	TWR	RWY18	    

<u>127.275 MHz</u>	AM	<u>Frankfurt EDDF, Germany</u>	<u>DIRECTOR</u>		
<u>127.325 MHz</u>	AM	<u>Frankfurt EDDF, Germany</u>	<u>TWR</u>	<u>OPR HX</u>	
<u>127.6 MHz</u>	AM	<u>Frankfurt EDDF, Germany</u>	<u>VOLMET I</u>		
<u>130.1 MHz</u>	AM	<u>Frankfurt EDDF, Germany</u>	<u>APT</u>		
<u>130.55 MHz</u>	AM	<u>Frankfurt EDDF, Germany</u>	<u>AHS Frankfurt Dispatch</u>	<u>AHS - Aviation Handling Services GmbH</u>	
<u>130.85 MHz</u>	AM	<u>Frankfurt EDDF, Germany</u>	<u>Aviation Services</u>		
<u>131.575 MHz</u>	AM	<u>Frankfurt EDDF, Germany</u>	<u>Condor OPS</u>		
<u>131.975 MHz</u>	AM	<u>Frankfurt EDDF, Germany</u>	<u>AMCC</u>		
<u>135.775 MHz</u>	AM	<u>Frankfurt EDDF, Germany</u>	<u>VOLMET II</u>		
<u>136.125 MHz</u>	AM	<u>Frankfurt EDDF, Germany</u>	<u>Departure</u>		
<u>136.5 MHz</u>	NFM	<u>Frankfurt EDDF, Germany</u>	<u>TWR</u>		
<u>140.45 MHz</u>	AM	<u>Frankfurt EDDF, Germany</u>	<u>PTD</u>		
<u>252.45 MHz</u>	AM	<u>Frankfurt EDDF, Germany</u>	<u>ARR</u>		
<u>253.5 MHz</u>	AM	<u>Frankfurt EDDF, Germany</u>	<u>RADAR</u>	<u>WR5</u>	
<u>258.85 MHz</u>	AM	<u>Frankfurt EDDF, Germany</u>	<u>RADAR</u>	<u>SR5</u>	
<u>331.55 MHz</u>	AM	<u>Frankfurt EDDF, Germany</u>	<u>IFSW</u>	<u>ILS RWY 25L</u>	
<u>337.75 MHz</u>	AM	<u>Frankfurt EDDF, Germany</u>	<u>TWR</u>		
<u>340.6 MHz</u>	AM	<u>Frankfurt EDDF, Germany</u>	<u>Director</u>		
<u>356.3 MHz</u>	AM	<u>Frankfurt EDDF, Germany</u>	<u>RADAR</u>	<u>FIS</u>	
<u>362.4 MHz</u>	AM	<u>Frankfurt EDDF, Germany</u>	<u>Departure</u>		
<u>376.975 MHz</u>	AM	<u>Frankfurt EDDF, Germany</u>	<u>AMCC</u>		
<u>378.35 MHz</u>	AM	<u>Frankfurt EDDF, Germany</u>	<u>TWR</u>		
<u>379.875 MHz</u>	AM	<u>Frankfurt EDDF, Germany</u>	<u>PTD</u>		